

CAMBRIDGE INTERNATIONAL EXAMINATIONS
General Certificate of Education
Advanced Subsidiary Level and Advanced Level

GEOGRAPHY

9696/01

Paper 1 Core Geography

May/June 2003

3 hours

INSERT

READ THESE INSTRUCTIONS FIRST

This insert contains all the Figures referred to in the questions.

This document consists of **6** printed pages and **2** blank pages.

Fig. 1 for Question 1

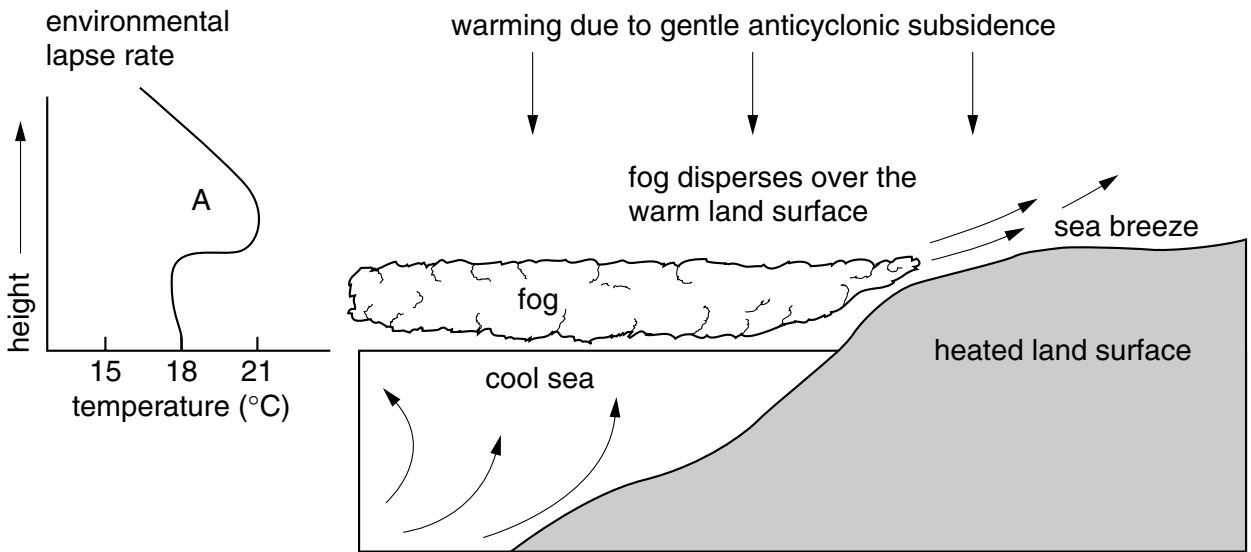
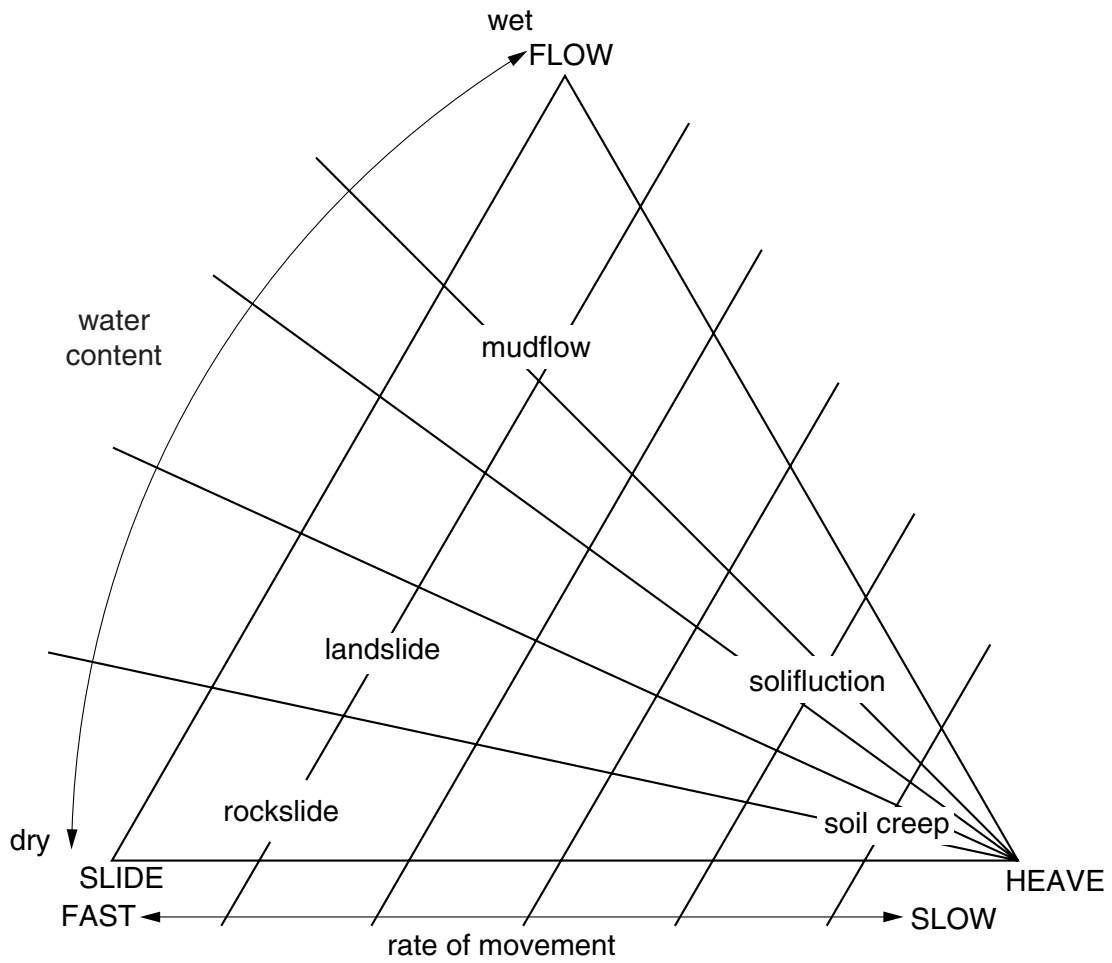


Fig. 2 for Question 2



Figs 3A, 3B and 3C for Question 3

Age/sex pyramids for Singapore

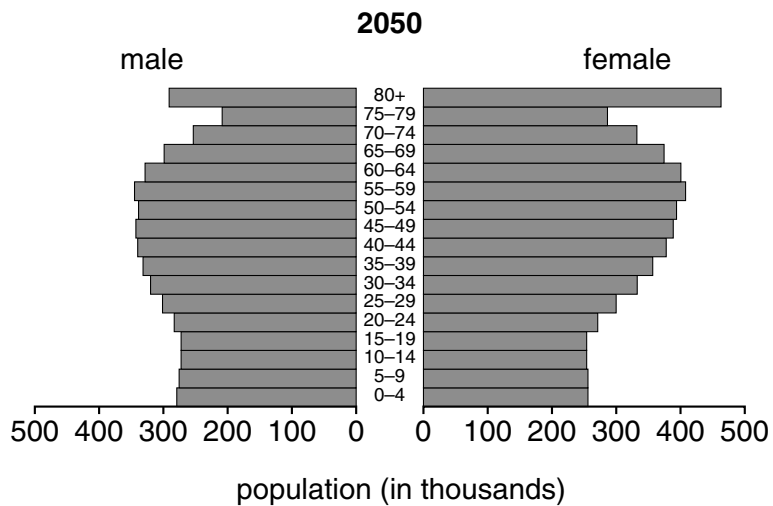
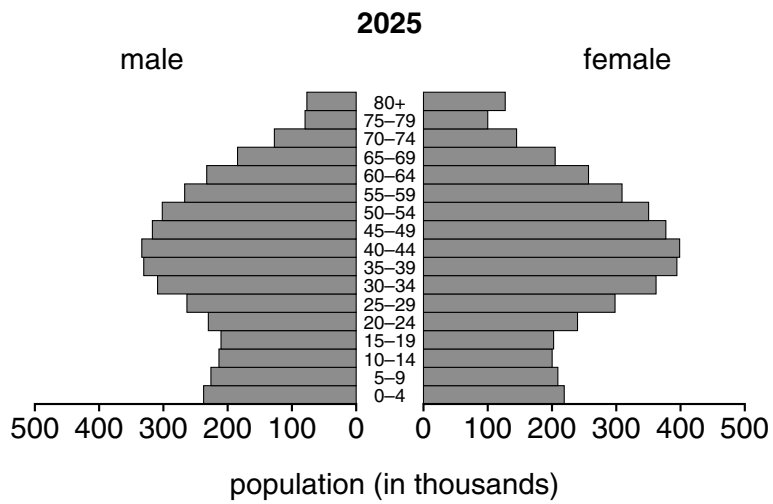
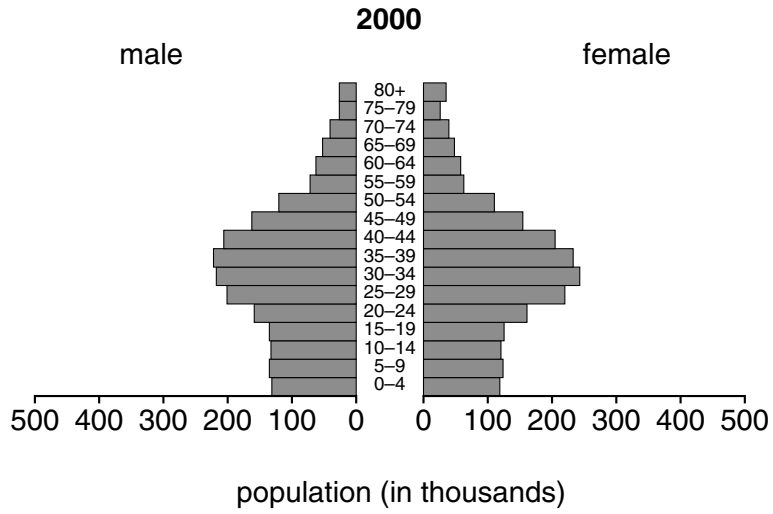


Table 1 for Question 4

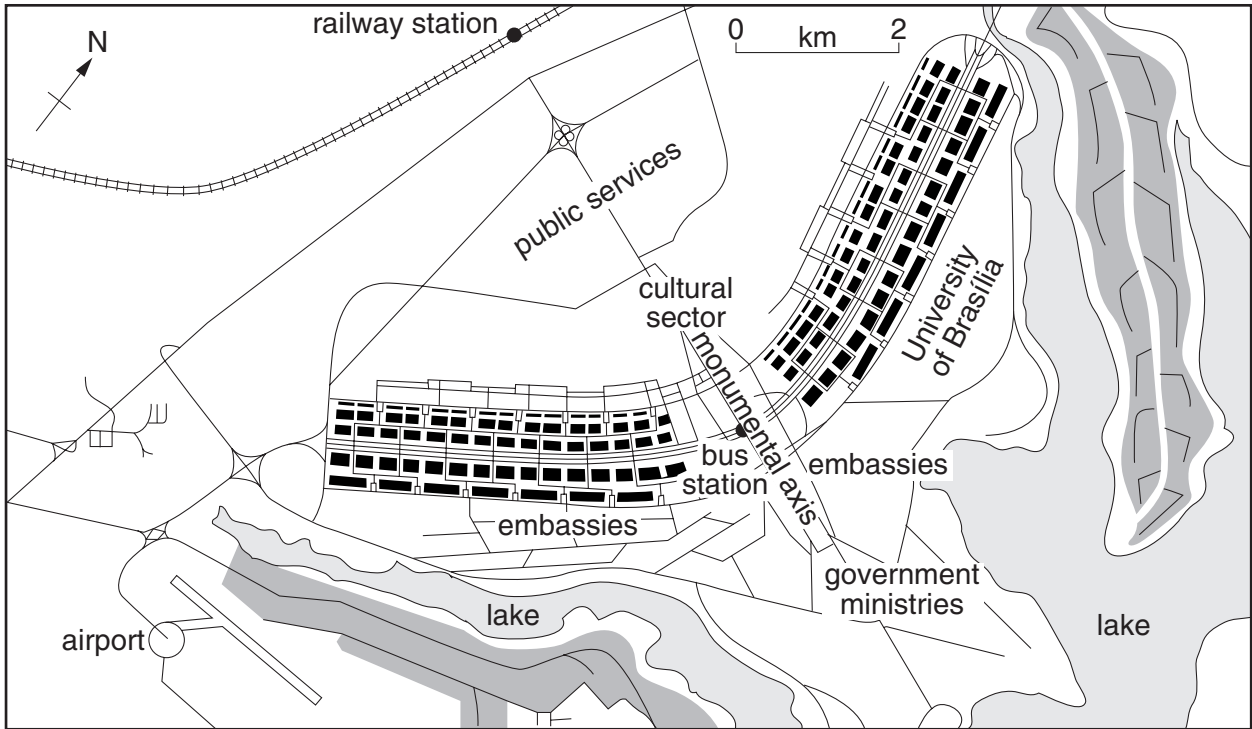
Total urban population and percentage urban population in more developed and less developed regions in 1970, 1994 and 2025

Region	total urban population (millions)			percentage urban population		
	1970	1994	2025	1970	1994	2025
<i>More developed regions</i>	677	868	1040	67.5	74.7	84.0
Australia-New Zealand	13	18	26	84.4	84.9	89.1
Europe	423	532	598	64.4	73.3	83.2
Japan	74	97	103	71.2	77.5	84.9
North America	167	221	313	73.8	76.1	84.8
<i>Less developed regions</i>	676	1653	4025	25.1	37.0	57.0
Africa	84	240	804	23.0	33.4	53.8
Asia ^a	428	1062	2615	21.0	32.4	54.0
Latin America	163	349	601	57.4	73.7	84.7
Oceania ^b	1	2	5	18.0	24.0	40.0

Notes: a. excluding Japan, b. excluding Australia and New Zealand.

Fig. 4 for Question 5

The layout of Brasília






- key**
-  high rise residential / commercial
 -  residential area
 -  road

Fig. 5 for Question 9

The demographic transition model

