

UNIVERSITY OF CAMBRIDGE INTERNATIONAL EXAMINATIONS
General Certificate of Education
Advanced Subsidiary Level and Advanced Level

GEOGRAPHY

9696/01

Paper 1 Core Geography

May/June 2004

INSERT

3 hours

READ THESE INSTRUCTIONS FIRST

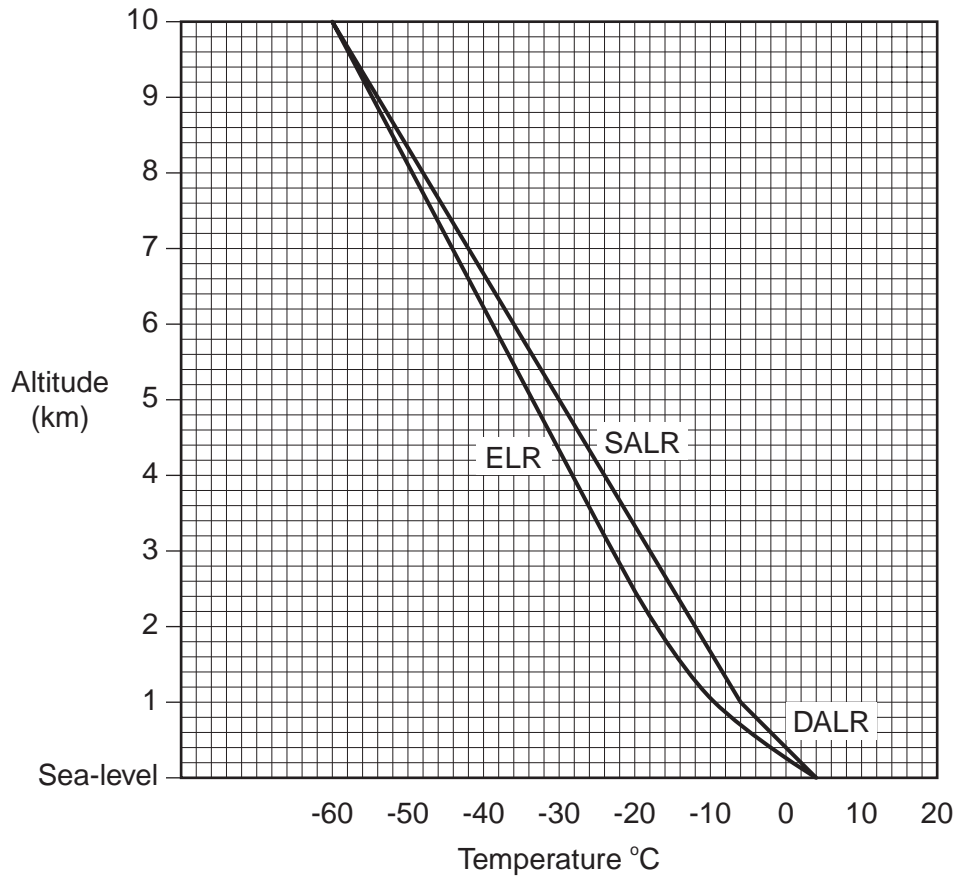
This insert contains all the Figures referred to in the questions.

This document consists of **5** printed pages and **3** blank pages.



Fig.1 for Question 2

Lapse rate diagram for a weather station at midday.



Key:

- ELR Environmental Lapse Rate
- DALR Dry Adiabatic Lapse Rate
- SALR Saturated Adiabatic Lapse Rate

Fig. 2 for Question 3

The pattern of the Mid-Atlantic Ridge.

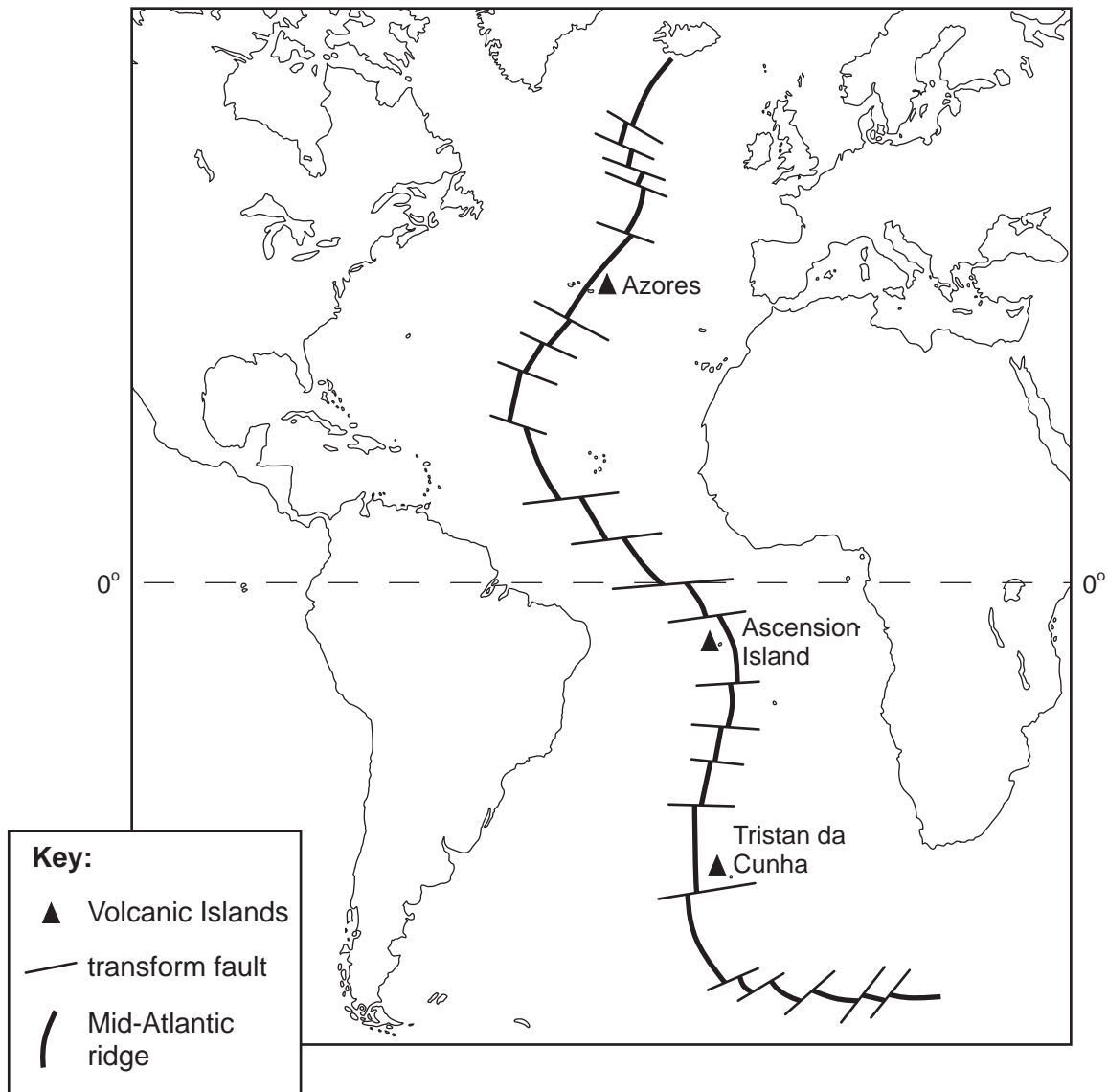


Fig. 3 for Question 4
The world's largest cities, 2000 and 2015

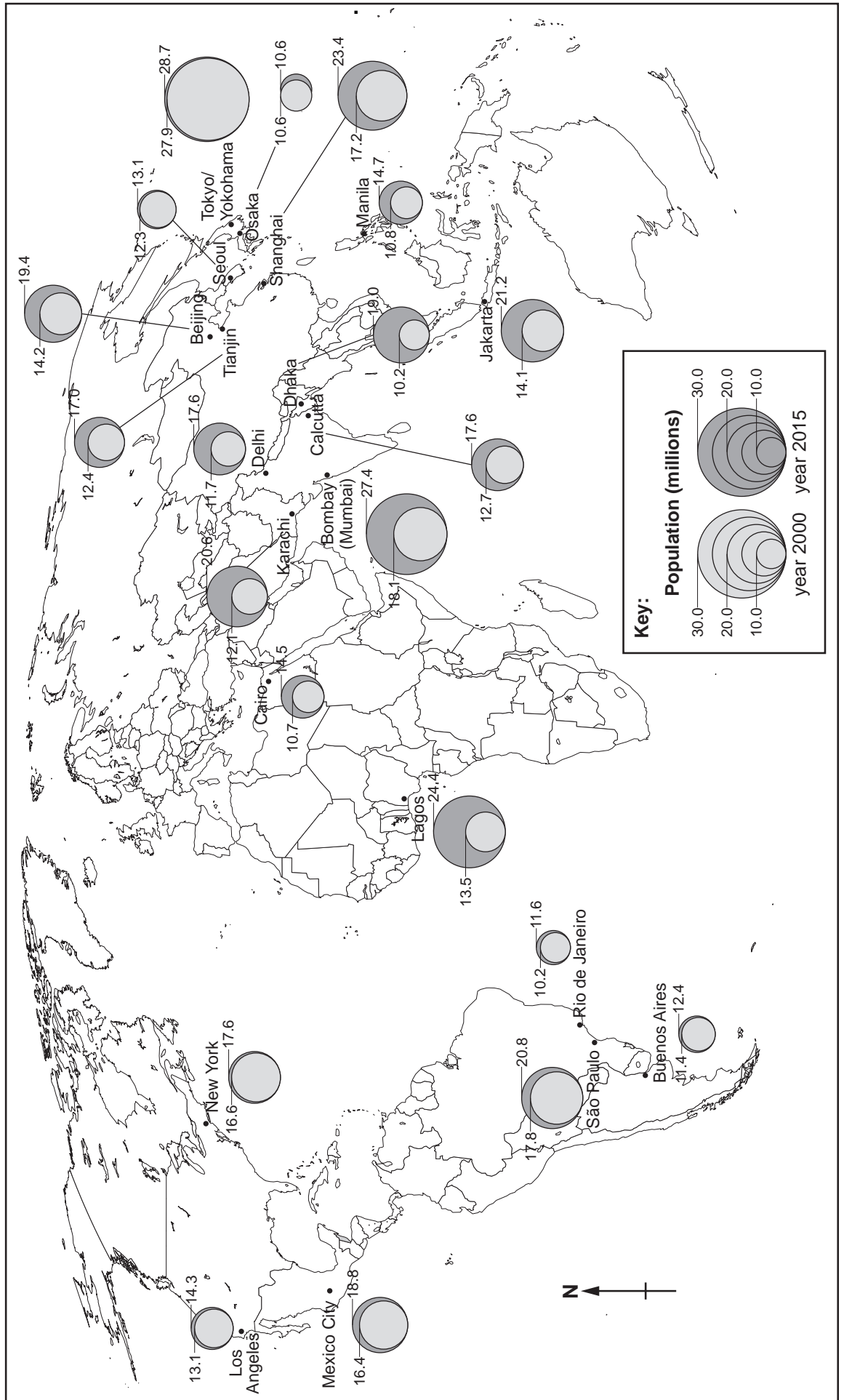
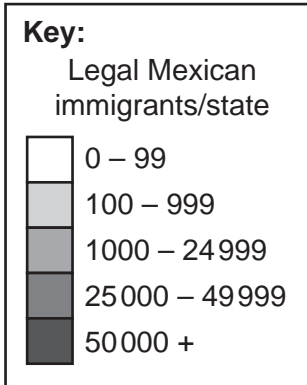
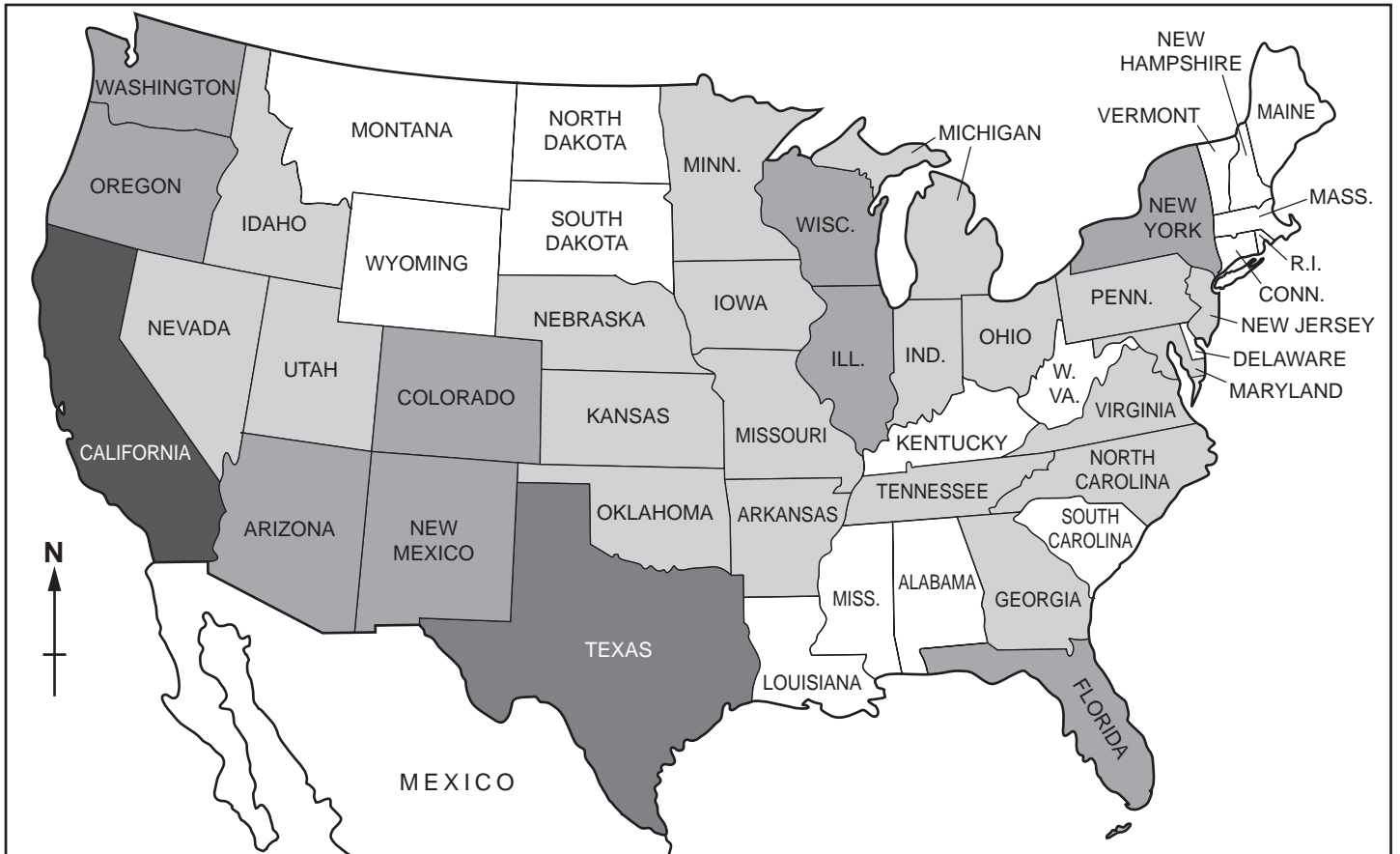


Fig. 4 for Question 9

States where legal Mexican immigrants to the USA lived, 1997



Abbreviations for states:

CONN.	CONNECTICUT
ILL.	ILLINOIS
IND.	INDIANA
MASS.	MASSACHUSETTS
MINN.	MINNESOTA
MISS.	MISSISSIPPI
PENN.	PENNSYLVANIA
R.I.	RHODE ISLAND
WISC.	WISCONSIN
W. VA.	WEST VIRGINIA

