



UNIVERSITY OF CAMBRIDGE INTERNATIONAL EXAMINATIONS
General Certificate of Education Advanced Subsidiary Level and Advanced Level

GEOGRAPHY

9696/12

Paper 1 Core Geography

May/June 2012

INSERT

3 hours

READ THESE INSTRUCTIONS FIRST

This Insert contains all the Figures and the Photograph referred to in the questions.

This document consists of **7** printed pages and **1** blank page.



Fig. 1 for Question 1

Cross section of a waterfall

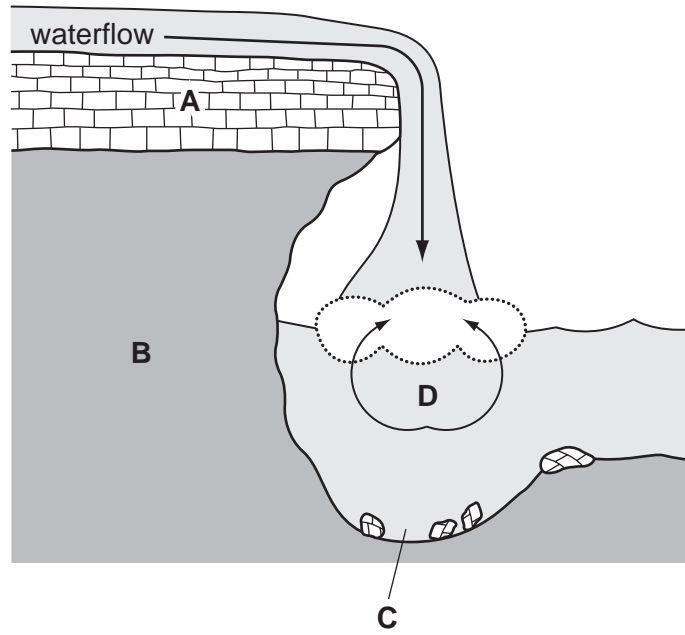


Fig. 2 for Question 2

Lapse rates showing conditional instability

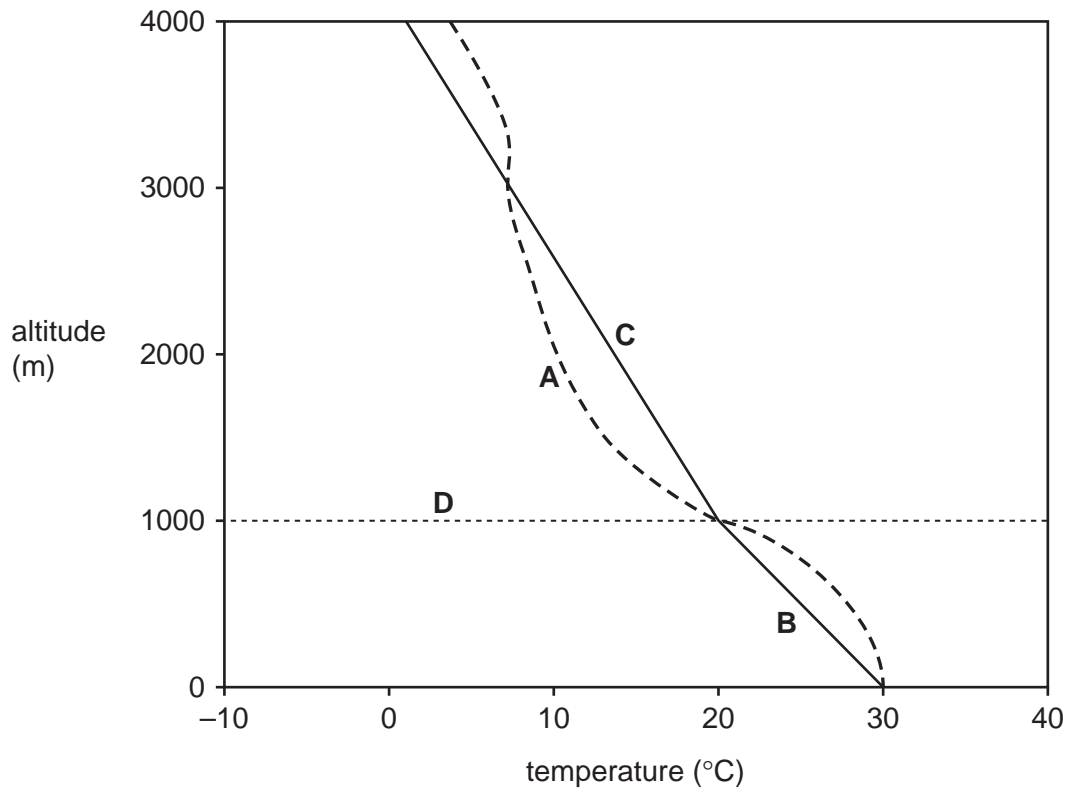


Fig. 3 for Question 3

A destructive (convergent) plate boundary

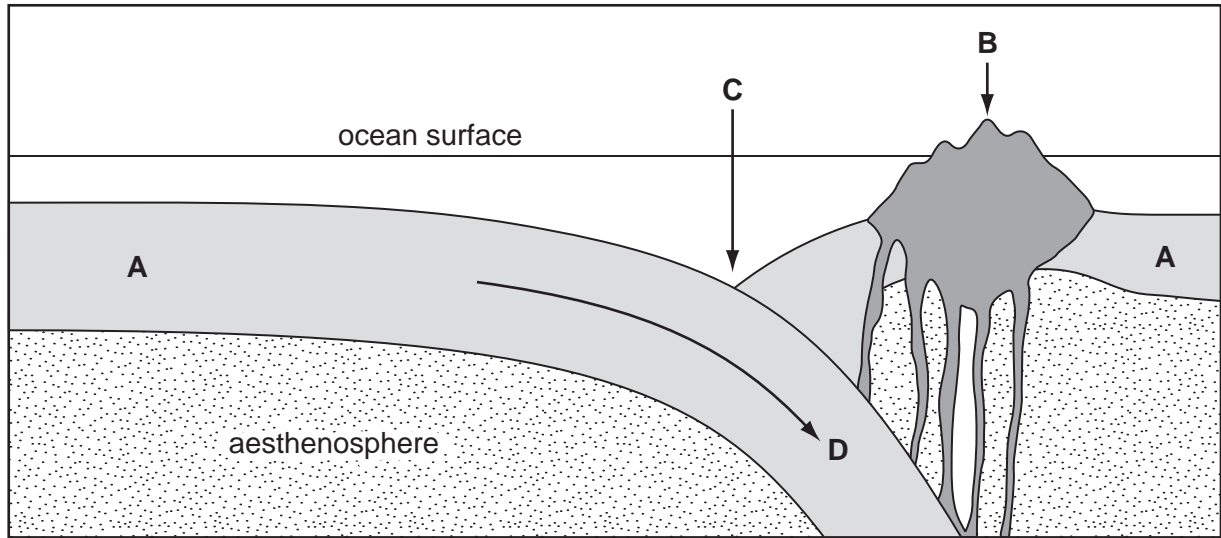


Fig. 4 for Question 4

Age/sex pyramids for Japan

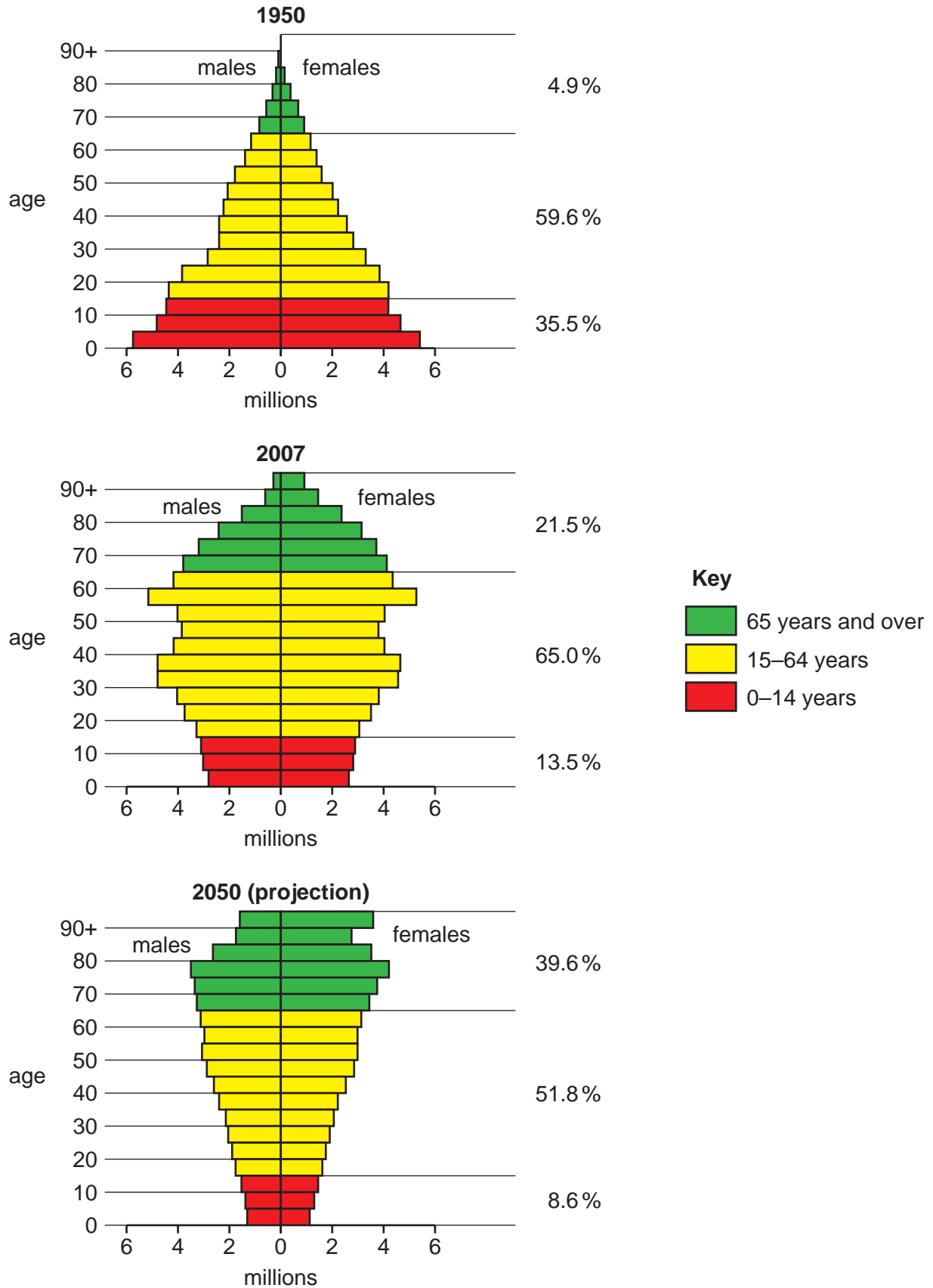
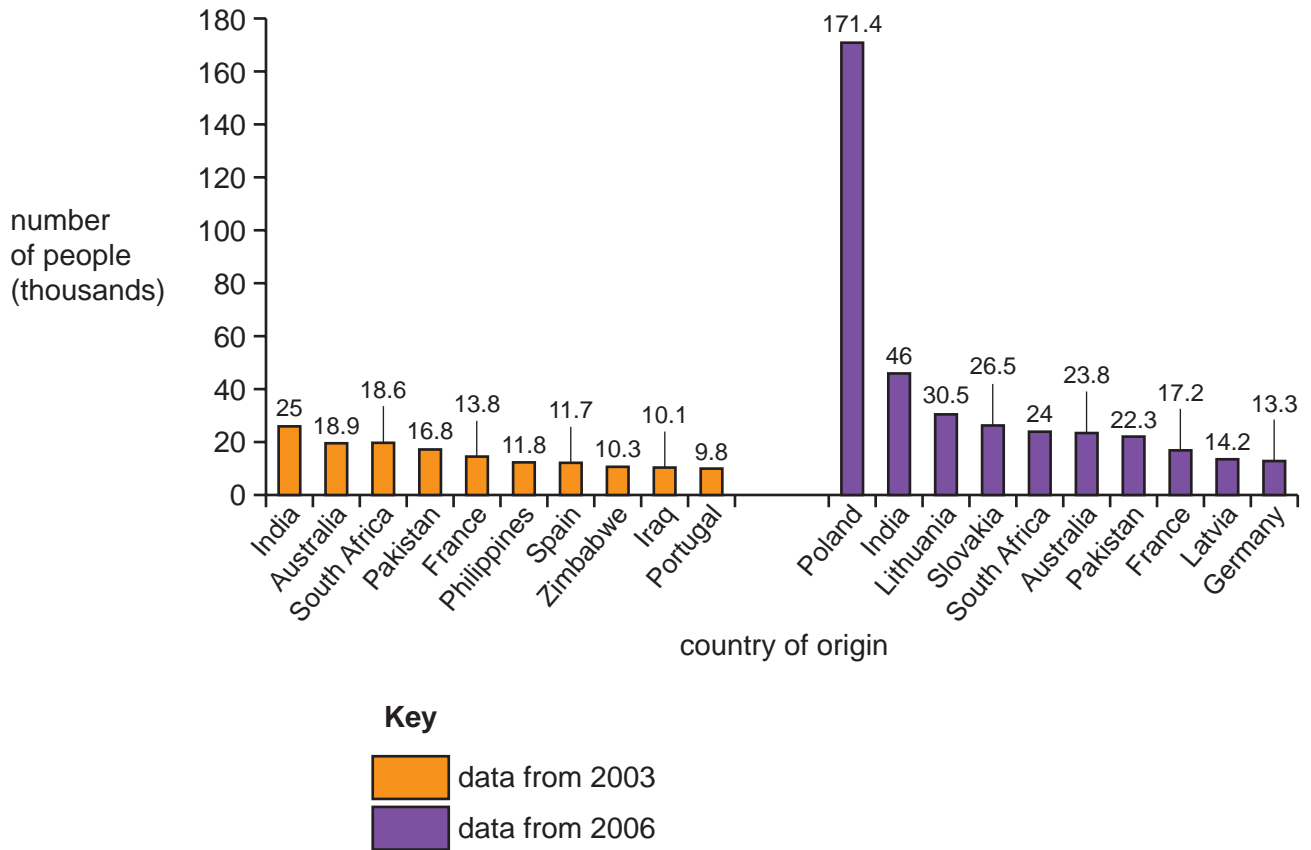


Fig. 5 for Question 5

Country of origin of immigrants to the UK, 2003-2006



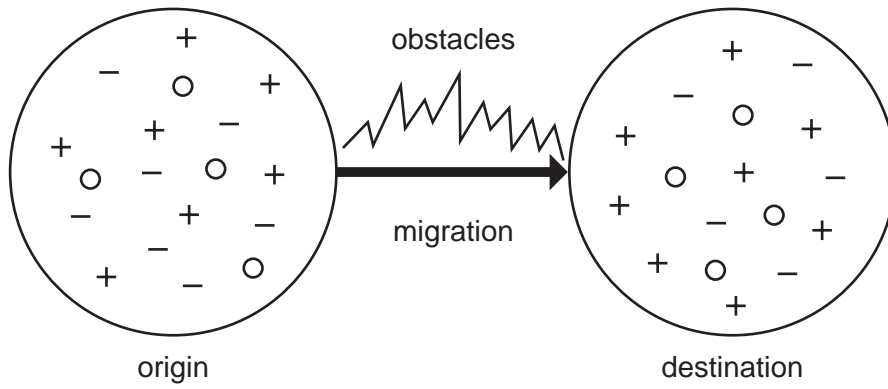
Photograph A for Question 6

A squatter settlement in Freetown, Sierra Leone



Fig. 6 for Question 11

A model of migration

**Key**

- + positive factor
- negative factor
- O neutral factor

BLANK PAGE

Permission to reproduce items where third-party owned material protected by copyright is included has been sought and cleared where possible. Every reasonable effort has been made by the publisher (UCLES) to trace copyright holders, but if any items requiring clearance have unwittingly been included, the publisher will be pleased to make amends at the earliest possible opportunity.

University of Cambridge International Examinations is part of the Cambridge Assessment Group. Cambridge Assessment is the brand name of University of Cambridge Local Examinations Syndicate (UCLES), which is itself a department of the University of Cambridge.