



UNIVERSITY OF CAMBRIDGE INTERNATIONAL EXAMINATIONS  
General Certificate of Education Advanced Subsidiary Level and Advanced Level

---

**GEOGRAPHY**

**9696/23**

Paper 2 Advanced Physical Options

**October/November 2011**

INSERT

**1 hour 30 minutes**

---

**READ THESE INSTRUCTIONS FIRST**

This Insert contains all the Figures and the Table referred to in the questions.

---

This document consists of **4** printed pages.



Fig. 1 for Question 1

Main areas of tropical rainforest

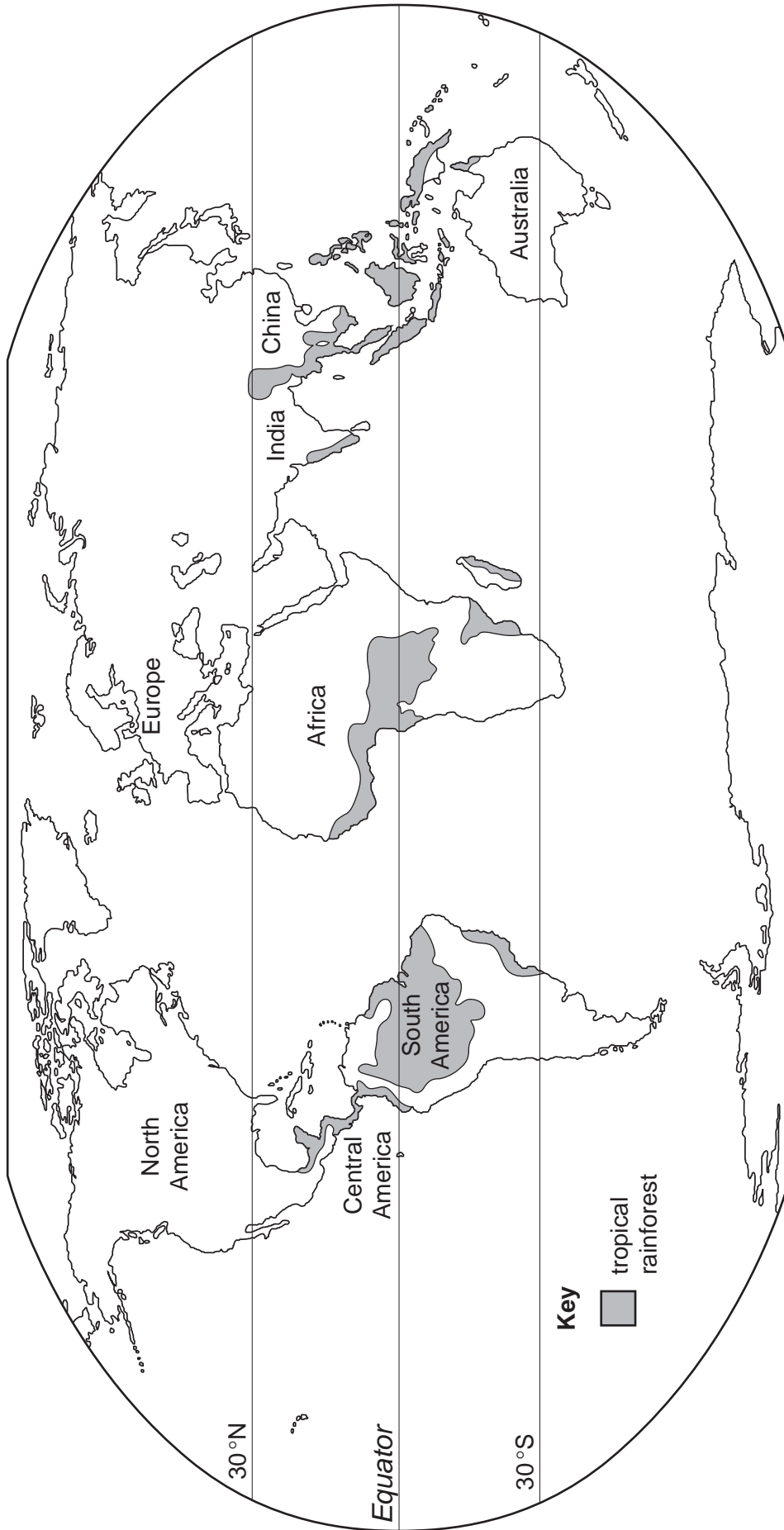


Fig. 2 for Question 3

Some coastal landforms

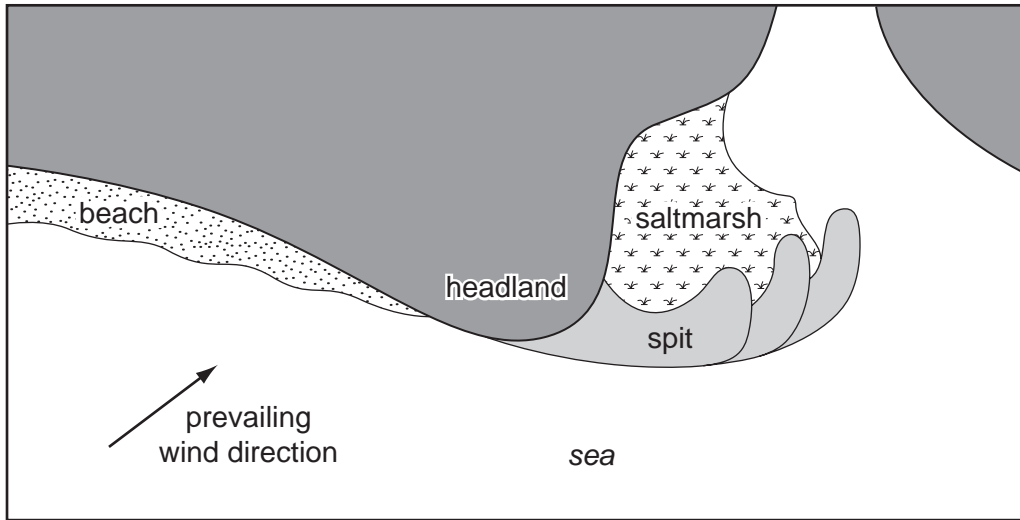
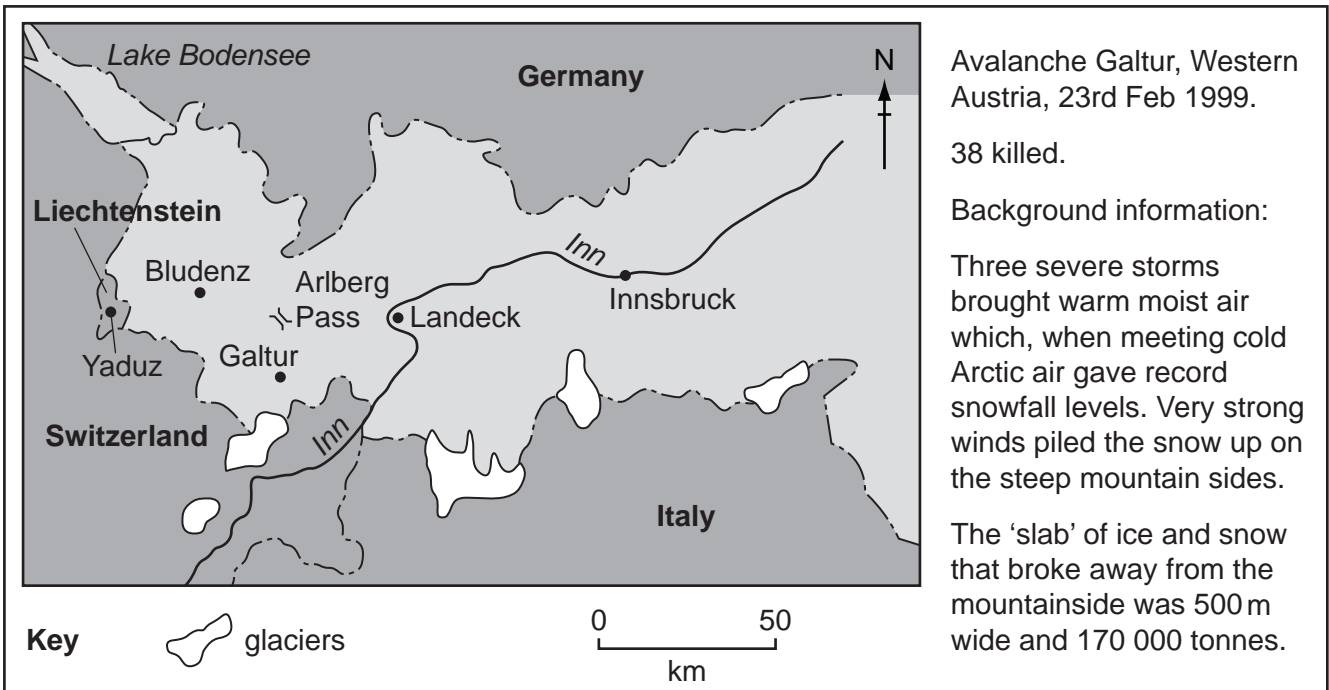


Fig. 3 for Question 5

Some causes of the Galtur Avalanche in 1999



Avalanche Galtur, Western Austria, 23rd Feb 1999.

38 killed.

Background information:

Three severe storms brought warm moist air which, when meeting cold Arctic air gave record snowfall levels. Very strong winds piled the snow up on the steep mountain sides.

The 'slab' of ice and snow that broke away from the mountainside was 500 m wide and 170 000 tonnes.

Table 1 for Question 7

## Main locations of deserts and some examples

Locations	Examples
Subtropical	Sahara, Sind, Kalahari, Great Australian
Continental	Gobi, Takla Makan Desert
Rainshadow	Deserts to lee of Sierra Nevada, Cascades, and Andes
Coastal	Coastal Peru and southwestern Africa

---

Permission to reproduce items where third-party owned material protected by copyright is included has been sought and cleared where possible. Every reasonable effort has been made by the publisher (UCLES) to trace copyright holders, but if any items requiring clearance have unwittingly been included, the publisher will be pleased to make amends at the earliest possible opportunity.

University of Cambridge International Examinations is part of the Cambridge Assessment Group. Cambridge Assessment is the brand name of University of Cambridge Local Examinations Syndicate (UCLES), which is itself a department of the University of Cambridge.